

CERTIFIED RECORD OF LAND CORNER MONUMENTATION

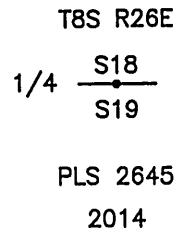
History of original corner establishment:

Corner originally established by Alonzo Gesner, U.S. Deputy Surveyor, under GLO Contract No. 266 dated July 20, 1877. Surveyor General records state:

Set stone 20 x 16 x 4 ins. for 1/4 Section corner.  
Raised stone mound at corner.

N-3

DIAGRAM




Description of corner evidence found:

Found a 24" x 18" x 6" stone, set upright in with scattered stones around the base.  
Faint "1/" markings on the west face of stone.

Description of monument and accessories I established to perpetuate the original location of this corner:

See Record Map of Survey No. 2026

Set a 3" x 30" aluminum pipe with a 3 1/4" aluminum cap marked as shown. A magnet in a clear plastic was deposited at the base of pipe. Stone is buried along north side of monument. Cap is 2" above the 3' x 4' x 10" mound of stone.



New accessories:

- A 15" Juniper scribed "1/4 S19 BT" with an aluminum tag stamped "2645" bears S70°E, 16.6'.
- A 19" Juniper scribed "1/4 S19 BT" with an aluminum tag stamped "2645" bears S61°W, 16.6'.
- A 16" Juniper scribed "1/4 S18 BT" with an aluminum tag stamped "2645" bears N63°W, 33.7'.
- A 8" Juniper scribed "X" & "BT" with an aluminum tag stamped "2645" bears N11°E, 51.4'.

Geodetic Coordinates (NAD83):


N 44°51'58.4"

W 119°39'41.3"

Geodetic coordinates were obtained from a Garmin recreational grade GPS receiver and were averaged.

Date: September 15, 2014

Witnesses: Robert Flora, Paul Guglielmelli, Daniel Lee and Toribio Quinones



EXPIRES 12-31-2018